



International Journal of Multidisciplinary Engineering in Current Research

Volume 6, Issue 8, August 2021, <http://ijmec.com/>

MULTI-TRAFFIC SCENE PERCEPTION BASED ON SUPERVISED LEARNING

K.Sahithi,T.Sneha
professor,asst professor
cse department
Aalborg University, Denmark

ABSTRACT

Wet days, evenings, rainy seasons, rainy seasons, ice, and days without street lights are all high-risk traffic accident scenarios. The Present Situation The support systems are intended to be employed in ideal weather conditions. Classification is a method for identifying the optical characteristics of more effective vision expansion procedures. Improve computer vision in the most unpleasant way possible Weather contexts, a multi-class weather categorization system, many weather features, and supervision made learning possible. The first step is to extract basic visual properties. When additional traffic images are taken, the function is revealed. The team has eight different dimensions. There were also five supervisors. Instructors are educated in a variety of ways. According to the extracted features, the image accurately portrays the maximum recognition of etymology and classmates, based on the accuracy rate and adaptive skills. The suggested technique of promoting invention through prior vehicle innovation is laid forth here. The night light alters on an ice day, and the view of the driving field expands. Picture feature extraction is the most efficient way for simplifying high-dimensional image data, and it is the most important step in pattern recognition. Because it's tough to extract specific information from the M N 3-dimensional image matrix. As a result, crucial information from the image must be obtained in order to evaluate a multi-traffic scenario.

This will aid in the acceleration of the implementation of ADAS. Until recently, little attention was devoted to the difficulties that car cameras have while operating in adverse weather. The contrast between images taken on the inside and photographs taken on the outside is distinguished by the intensity of the edges. Concentration curves are utilised to produce four various degrees of fog, which are generated using a neural network. It is necessary to develop a novel way to discriminating between different climates. This collection of towns includes Milford as well as a plethora of smaller communities. View-based mapping and localization are currently being employed in external environments that are constantly changing. Continue to keep a watchful eye out for any significant developments. When using a driving assistance system, it is essential that you maintain control of the car at all times. To address the problem of picture brightness discrepancies, Fu and Al propose a skyline-finding technique that relies on sight in order to fix the situation. There is a wide range in the amount of data that is automatically collected from one system to the next. the amount of light that is emitted and the amount of lighting There are a variety of games to choose from, including Fetch, which is offered. Classifications that will be beneficial The ability to recognise road segments in a range of traffic circumstances has been shown.

INTRODUCTION

As a consequence of automotive accidents on the highway, a significant number of lives and properties are lost. The deployment of modern driver assistance systems has the potential to decrease traffic accidents by a substantial amount (ADAS). In the case of extreme weather, a multi-traffic display of the circumstances might be valuable to humanitarian organisations. When it comes to increasing visibility, there are a variety of options available, each of which is based on the situation.



International Journal of Multidisciplinary Engineering in Current Research

Volume 6, Issue 8, August 2021, <http://ijmec.com/>

2. SYSTEM ANALYSIS

2.1 EXISTING SYSTEM

As a consequence of automotive accidents on the highway, a significant number of lives and properties are lost. Vehicles equipped with advanced driver assistance systems (ADAS) are more likely to be involved in fewer traffic incidents. In the case of extreme weather, a multi-traffic display of the circumstances might be valuable to humanitarian organisations. Depending on the weather circumstances, a variety of techniques for improving vision may be used. This will aid in the acceleration of the implementation of ADAS. Until far, car cameras have received relatively little attention when it comes to weather-related elements such as ice and snow. The contrast between images taken on the inside and photographs taken on the outside is distinguished by the intensity of the edges. Concentration curves are utilised to produce four various degrees of fog, which are generated using a neural network. It is necessary to develop a novel way to discriminating between different climates. This collection of towns includes Milford as well as a plethora of smaller communities. View-based mapping and localization are currently being employed in external environments that are constantly changing. Continue to keep a watchful eye out for any significant developments. During a driving session, it is critical to retain entire focus on the road ahead. People may be assisted via the usage of assistance systems. Create a skyline that is based on perception rather than reality. AI and Fu came up with a way for adjusting the brightness of graphics shown on a computer monitor. There is a wide range in the amount of data that is automatically collected from one system to the next. the amount of light that is emitted and the amount of lighting Among those who have made contributions are Freatch and a

bunch of others. Classifications that will be beneficial The ability to recognise road segments in a range of traffic circumstances has been shown.

The following are some of the drawbacks of using this strategy:

1. Using this strategy, it is not possible to detect changes in meteorological conditions in real time.
2. The final report does not provide an appropriate forecast of weather conditions based on the findings of the traffic study.

As a consequence of the weather forecast not being updated, the likelihood of an accident has increased dramatically in recent years. The system that is being proposed is as follows:

Supervised learning begins with the prediction and extraction of visual features from pictures, which is the first step. It is possible to categorise the features that have been extracted from a dataset into two types: global features and local features. When it comes to understanding intricate images, we are particularly interested in the entire image as part of our research. The global feature descriptions are relevant and valuable in this regard. As a result, global qualities such as colour distribution and texture quality in outdoor conditions become increasingly relevant in the perception of multi-traffic scenes. Make a proposal for a method of improving the quality of nighttime photographs while simultaneously minimising the number of rear-end collisions in vehicles. An successful nighttime vehicle detection system that depends on photo enhancement methods is presented in this research. In order to show the usefulness of low-light photo enhancement technology, it should be demonstrated in a low-light setting with insufficient illumination. Develop and demonstrate an image fusion strategy to improve the quality of low-light imaging in order to improve it.



International Journal of Multidisciplinary Engineering in Current Research

Volume 6, Issue 8, August 2021, <http://ijmec.com/>

For single-image defogging, the authors provide an approach for evaluating global and local contrast that takes into consideration both global and local contrast. The use of the dark channel paradigm to transmit a single image is detailed in length in this document. This presentation will illustrate a unique histogram reshaping strategy that results in a more intuitive colour image that can be understood by the audience. Describe a framework for colour transfer and colorization that takes into consideration the textural character of the images in issue. in order for them to be more plainly seen Propose a novel EM technique for transferring specific colours from a succession of source photos to a destination image that has not yet been used before in any other application. We can give you with a sophisticated vehicle identification and tracking system that has been field-tested in a variety of lighting and weather conditions on the open road in various environments. Using seven different weather photos displaying a range of road, traffic, and weather conditions, develop a technique for vehicle identification. Include your idea in your response. Traffic congestion and accidents on the road will be reduced as a result of this policy change.

ADVANTAGES:

1. Determine the weather conditions that will be present during this operation and forecast them with accuracy.
2. By implementing traffic calming measures, it is possible to reduce traffic congestion and accidents, which are both serious concerns in today's society.
3. Using digital image processing methods to shorten the amount of time it takes to complete a project.

3. MODULES

To complete this project, there are three main components, which may be classified into three types of categories: In addition to weather reports, you may acquire weather information, read reports on analysis, and view visual representations of weather conditions.

It is necessary to employ the three modules listed above in order to complete the project's implementation. The ability to get a large number of discriminatory phrases has been made available.

3.1 MODULE DESCRIPTION:

3.1.1 Weather Reports

The administrator may save the ideal dataset based on the training picture weather data set that was submitted earlier in the process. Under the terms of the report mode/l, any information may be transmitted, and the date is automatically wiped at the same moment the information is delivered. This data collection contains a wide range of information, including weather information and traffic locations, as well as information on where you are in relation to the data collection. Throughout the model administration process, the training data set is kept secure.

3.1.2 Determine the weather conditions at your current location.

The picture is analysed using the admin training dataset after the user submits a snapshot of current weather conditions, and the weather conditions are no longer accessible to the user. Perhaps you will be able to see a digital output shown on the screen.

Image processing is required in order to complete the project. It is anticipated that these devices will be



International Journal of Multidisciplinary Engineering in Current Research

Volume 6, Issue 8, August 2021, <http://ijmec.com/>

capable of supporting vector machines and that they will make substantial use of digital image processing technologies.

A report on the results of the inquiry is provided in section 3.1.3.

In addition to the final data report, the government is expected to release a final report on weather conditions and which regions are most impacted by traffic congestion in the coming weeks, in addition to the final data report. Because of advancements in support vector machine technology, it is now feasible to separate ambient variables for distinct operations (SVM). It is necessary for the user to evaluate all of the data included inside a data collection before being able to discover the data process that is being stored within it.

In a graphical representation, representations are made (3.1.4)

Concerns concerning traffic congestion are taken into consideration when calculating the feasibility assessments of proposed technologies. Pie charts, bar charts, and line charts are all examples of graphical notations that can be used to quantify the information in question. Alternatively, the information might be presented in a dynamic manner.

4. INPUT AND OUTPUT DESIGN INPUT DESIGN

The input design is the way through which information systems and their users are connected to one another. As part of this process, it is necessary to define data preparation standards and methods, as well as the activities necessary to change transaction data into a format that can be processed. To do this, examine the computer to see whether it can read data

from a written or printed document. It may also be possible to have users enter their own data directly into the computer system. When designing inputs, the objective is to keep the quantity of data required to a minimum, reduce errors, minimise delays, eliminate extraneous operations, and simplify the process as much as possible. Security and convenience are supposed to be provided by the input while simultaneously safeguarding the privacy of the user's personal information. Throughout the input design process, the following aspects were taken into consideration:

What sort of information should be given in the input field is specific.

Was wondering what the most efficient way is for organising or categorising the data.

When it comes time for the operators to provide input, the discussion will act as a guide to help them make their decisions.

During this part, you will learn about several input validation procedures, as well as what to do in the event that an error occurs.

OBJECTIVES

Feedback on your effort is much appreciated. In computer-based systems, designing is the process of converting a user-oriented description of an input into a computer-based system. In order to eliminate data entry errors and guide management in the proper direction, a well-designed computerised system is required in order to acquire reliable information from the computerised system.

2. It is achieved by the creation of user-friendly data entry panels that are capable of processing massive amounts of information. 3. When it comes to building input designs, the ultimate goal is to make data entry as simple and straightforward as possible. It is created in such a way that you may do all of the data changes from inside the data entry panel. It also



International Journal of Multidisciplinary Engineering in Current Research

Volume 6, Issue 8, August 2021, <http://ijmec.com/>

provides you with the opportunity to browse through your documents.

3. Once the information has been entered, it will be reviewed for accuracy. Screens may be used to enter information into a computer system. In order to avoid the user being caught off guard, appropriate messages are provided when they are required. It is for this reason that the purpose of input design is to provide an input layout that is simple to grasp.

OUTPUT 4.1 FOR USE IN INTERIOR DESIGN

In order to be called outstanding output, it must meet the needs of the end user and effectively communicate the information. It is the outputs of a system that are responsible for transferring the results of its processing from one system to another and from one user to another. In order for the information to be moved for immediate usage as well as for hard copy printing, this option must be taken throughout the output design phase. As far as the end user is concerned, it is the most important and direct source of information accessible. In order to improve the system's interface with the user, it is necessary to develop an efficient and intelligent output design methodology.

It is necessary to create appropriate computer output in a logical and well-thought-out manner; the correct output must be generated while ensuring that each output component is built in such a way that users will find the system simple to use and effective. When analysing and creating computer-generated output, they should first decide which specific output is required in order to match the set criteria before continuing with the analysis and production.

2. Select a method for disseminating the information.

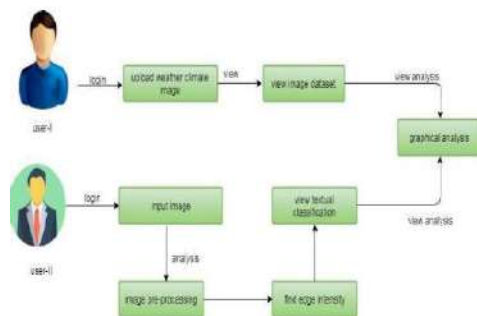
If one does not already exist, a paper or report or other document containing the information collected from the system will be generated.

Each of the objectives listed below should be met by the output form generated by an information system.

Provide information to the general public about the company's history, current state, and future prospects, among other things.

- Within the next several months or years.
- Send out notifications to others when key events, opportunities, problems, or warnings take place.
- Make a positive change in your life.
- Make a decision and then formally state your preference.

Architecture diagram



5. Test Results:

Figure Traffic

TESTCASES

In the next section, you will find test cases with a variety of inputs, and the test accuracy results will be calculated by taking the average of the results obtained.

No	Input File	Accuracy Rate	Remarks
1.	Foggy Image	100	Successfully Output Displayed
2.	Foggy Image	100	Successfully Output Displayed
3.	Traffic Image	100	Successfully Output Displayed
4.	Traffic Image	100	Successfully Output Displayed
5.	Non accidental	100	Successfully Output Displayed

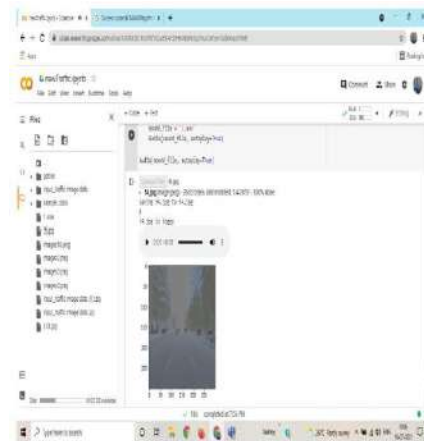
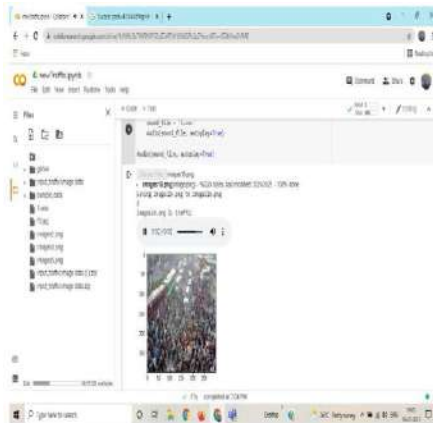


Figure Foggy

6. CONCLUSION

Using road pictures to create traffic signals on highways is a novel and challenging issue with a broad variety of application possibilities. It is thus vital to do further research on image-based weather authorization in order to improve the ability of various visual systems to discern between different sorts of weather conditions.

Identification of optical properties in order to design more effective vision development techniques is referred to as categorization in this context. An overall total of eight globally significant elements are collected from this sheet, and 5-tracking learning approaches are applied to understand the multi-traffic road viewpoint, which is subsequently used to





International Journal of Multidisciplinary Engineering in Current Research

Volume 6, Issue 8, August 2021, <http://ijmec.com/>

analyse colour, protocol, and range aspects. Therefore, the characteristics that are returned have a better degree of accuracy as a result of the algorithm. Even while image characteristics cannot entirely describe everything, the eight attributes that have been proposed have shown that they have a number of inadequacies as well as a lack of stability in a changeable climatic environment. Future tests on a larger picture package should be conducted to confirm that the suggested processes are efficient. Integrated learning is a novel paradigm in machine learning that was proposed in 2015. It is a combination of machine learning and deep learning. The ability to comprehend how a machine learning system generalises is essential for success in this field. It is required to do further research on the visual image enhancement methods utilised in public television broadcasts.

REFERENCES

- [1] A. Payne and S. Singh, „„Indoor vs. out door scene classification in digital photographs,““ *Pattern Recognit.*, vol. 38, no. 10, pp. 1533–1545, Oct. 2005.
- [2] C. Lu, D. Lin, J. Jia, and C.-K. Tang, „„Two-class weather classification,““ *IEEE Trans. Pattern Anal. Mach. Intell.*, vol. 39, no. 12, pp. 2510–2524, Dec. 2017.
- [3] Y. Lee and G. Kim, „„Fog level estimation using non-parametric intensity curves in road environments,““ *Electron. Lett.*, vol. 53, no. 21, pp. 1404–1406, Dec.2017.
- [4] C. Zheng, F. Zhang, H. Hou, C. Bi, M. Zhang, and B. Zhang, „„Active discriminative dictionary learning for weather recognition,““ *Math. Problems Eng.*, vol. 2016, Mar. 2016, Art. no. 8272859.
- [5] M. Milford, E. Vig, W. Scheirer, and D. Cox, „„Vision-based simultaneous localization and mapping in changing outdoor environments,““ *J. Field Robot.*, vol. 31, no. 5, pp. 814–836, Sep./Oct.2014.